

RAIL REPLACEMENT

Hamilton Square to West Kirby







HAMILTON SQUARE

-  Take 1st Exit: Canning Street
-  Turn left: Argyle Street
-  Continue Ahead: Hamilton Square
-  Turn right: Price Street
-  Turn left: Europa Boulevard
-  Continue Ahead 1st Exit: Europa Boulevard

CONWAY PARK

-  Continue Ahead: Europa Boulevard
-  Turn right: Conway Street
-  Continue Ahead: Park Road North
-  Turn right: Duke Street

BIRKENHEAD PARK

-  Continue Ahead: Duke Street
-  Turn left: Cleveland Street
-  Take 2nd Exit: Corporation Road
-  Continue Ahead: Beaufort Road
-  Turn left: Wallasey Bridge Road
-  Turn left: Station Road



BIRKENHEAD NORTH



Continue Ahead: Station Road



Turn left: Ilchester Road



Turn left: Beaufort Road



Turn left: Wallasey Bridge Road



Turn right: St James Road



Stay Right: Hoylake Road



Continue Ahead 2nd Exit: A544



Turn left: Bidston Station Approach



BIDSTON



Turn left: Bidston Station Approach



Turn left: Fender Lane



Continue Ahead 4th Exit: Fender Lane



Continue Ahead: Fender Lane



Turn right: Reeds Lane



Turn left: Leasowe Station



LEASOWE



Turn left: Reeds Lane



Turn left: Leasowe Road












Turn left: Pasture Road



MORETON



Continue Ahead: Pasture Road

-  Take 3rd Exit: Hoylake Road
-  **MEOLS**
-  Continue Ahead: Birkenhead Road
-  **MANOR ROAD**
-  Continue Ahead: Market Street
-  **HOYLAKE**
-  Continue Ahead 2nd Exit: Meols Drive
-  Turn left: Orrysdale Road
-  **WEST KIRBY**